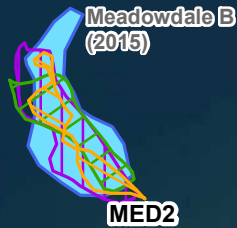





Meadowdale A
(2015)

MED3

LYNNWOOD

Meadowdale B
(2015)

MED2

Meadowdale C
(2015)

MED1

Kelp Bed Measurements

MED 1 (Meadowdale C)

- July 2015: 0.65 acres
- July 2016: 1.46 acres
- August 2016: 0.92 acres
- September 2016: 0.70 acres


MED 2 (Meadowdale B)

- July 2015: 0.80 acres
- July 2016: 0.59 acres
- August 2016: 0.39 acres
- September 2016: 0.24 acres

MED 3 (Meadowdale A)

- July 2015: 0.07 acres
- July 2016: 0.11 acres
- August 2016: not surveyed
- September 2016: 0.04 acres

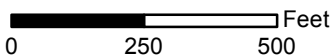
EDMONDS



Imagery Source: NAIP 2015

**Comparison of Observed Bull Kelp, Low Tide,
Snohomish County, Summer 2015-2016**

Surveyed by Elisa Dawson and Kathleen Herrmann



All maps, data, and information set forth herein ("Data"), are for illustrative purposes only and are not to be considered an official citation to, or representation of, the Snohomish County Code. Amendments and updates to the Data, together with other applicable County Code provisions, may apply which are not depicted herein. Snohomish County makes no representation or warranty concerning the content, accuracy, currency, completeness or quality of the Data contained herein and expressly disclaims any warranty of merchantability or fitness for any particular purpose. All persons accessing or otherwise using this Data assume all responsibility for use thereof and agree to hold Snohomish County harmless from and against any damages, loss, claim or liability arising out of any error, defect or omission contained within said Data. Washington State Law, Ch. 42.56 RCW, prohibits state and local agencies from providing access to lists of individuals intended for use for commercial purposes and, thus, no commercial use may be made of any Data comprising lists of individuals contained herein.



Snohomish County

PUBLIC WORKS
SURFACE WATER MANAGEMENT
(425) 388-3464

